



**ORIENTEERING
WORLD CUP**
FINAL ROUND 2018
CZECH REPUBLIC

Team Officials Meeting

Wednesday 3rd October 2018

Welcome to the final round!



Wednesday - today
model sprint + technical model
Prague

Thursday
knockout sprint *Prague*

Friday
model middle distance *Turnov*
sprint relay *Prague*

Saturday
middle distance *Turnov*

Sunday
sprint *Mladá Boleslav*
overall prize giving ceremony
Mladá Boleslav



Joining us today

- Daniel Wolf – sport director
- Adam Chromý – national controller
- Peter Molnár - senior event adviser IOF
- David Aleš – event director
- Jan Picek – technical director



Thursday – knockout sprint



- 8:00 – 9:00 Knock-Out Sprint Q - quarantine check-in
- 9:30 Knock-Out Sprint Q - first start Women (10:05 Men)
- 10:40 Knock-Out Sprint QF group selection by Women (11:15 by Men)
- 10:45 – 11: 45 Knock-Out Sprint QF - quarantine check-in
- 11:45 Knock-Out Sprint QF - first start Women (12:15 Men)

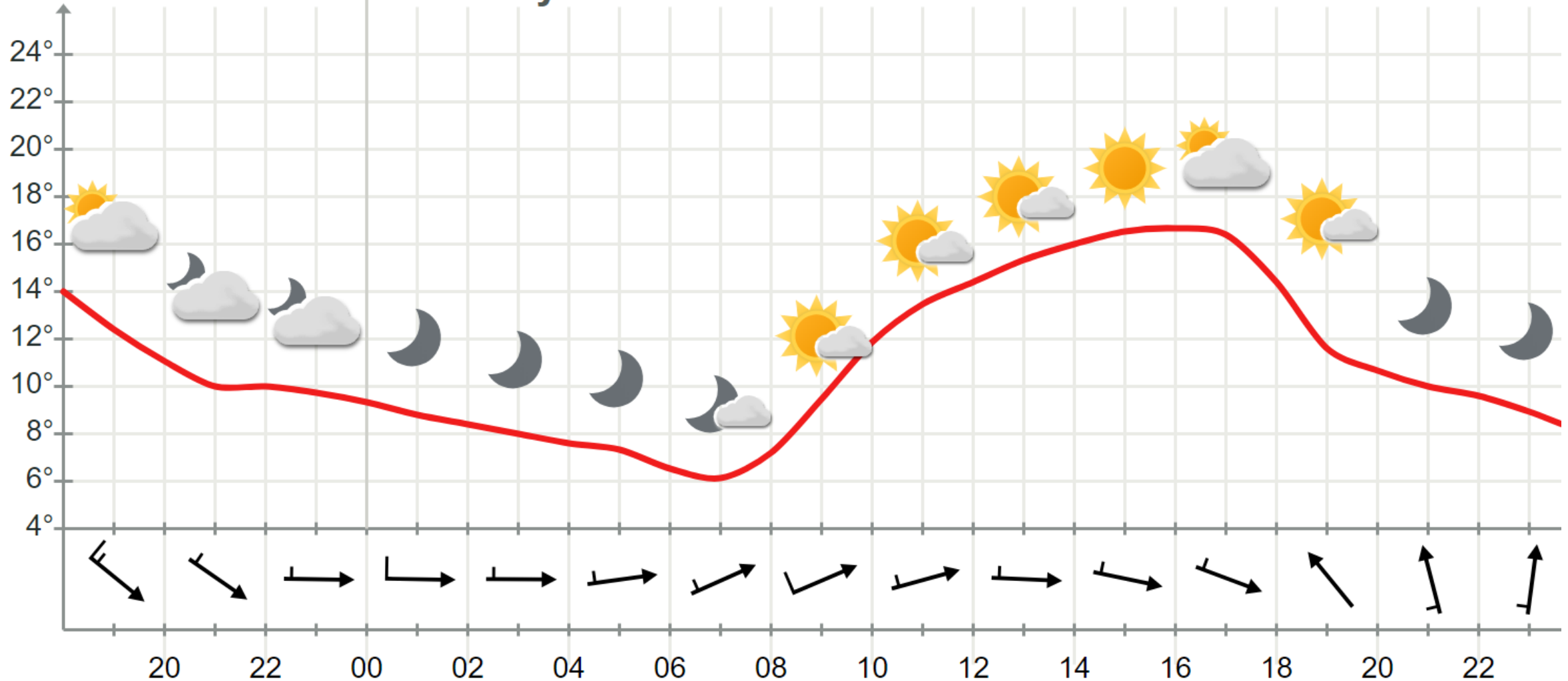
Praha Olymp -> Praha Výstaviště

- 14:00 – 15:00 Knock-Out Sprint SF - quarantine check-in
- 15:30 Knock-Out Sprint SF - first start Women (16:06 Men)
- 16:30 – 16:40 Knock-Out Sprint F - quarantine check in
 - Men from SF start group 3 qualified for Final can enter the Quarantine directly from the finish
- 16:47 Knock-Out Sprint F - start Women (17:05 Men)
- 17:00 Knock-Out Sprint - flower ceremony Women (17:20 Men)
- 17:30 Deadline for entries Sprint Relay
- 17:35 Knock-Out Sprint - prize giving ceremony

Weather forecast



Thursday 4 October



Running shoes restriction

Shoes with metal dobs and spikes are not allowed in any race due to preservation of natural or cultural landscape.

Using of such shoes is strictly forbidden and will be checked on the start. Runners with forbidden shoes aren't permitted to start.



Getting there



ORIENTEERING
WORLD CUP
FINAL ROUND 2018
CZECH REPUBLIC

- **Praha – Olymp** (GPS: 50.1085928N, 14.4106647E) - morning (Q+QF)
 - The distance from official Parking in Olymp to the arena is 200 m and to the quarantine zone 700 m. It will be marked.
 - It is possible to temporarily park near the quarantine check-in
 - Transport of athletes luggage from quarantine to arena will be provided
- **Praha – Výstaviště** (GPS: 50.1074128N, 14.4292847E) - afternoon (SF+F)
 - Distance from parking to the quarantine zone is 150 m and it will be marked.
 - Parking is placed behind the gate, where it's obligatory to take parking ticket from ticket machine. While leaving the parking special card needs to be used. The card will be provided by organizer during the TOM today
 - Transport of athletes luggage from quarantine to arena will be provided just for SF
 - For the F, you can leave the luggage in the quarantine but pick up only after the last athlete left

Map



- Scale 1 : 4 000, contour interval 2 m, ISSOM 2007
- Special symbol:
x - black cross = child's playground, advertisement banner, flag.
There could be a control at such an object.
- All symbols stated by ISSOM 2007 as uncrossable can't be crossed – some will be highlighted by tape in terrain
- It is forbidden to cross railway. This situation is properly drawn in the map - the railway has olive background.
- Several special features in the following slides

Uncrossable areas

- All symbols stated by ISSOM 2007 as uncrossable can't be crossed – some will be highlighted by tape in terrain
- e.g. uncrossable vegetation, uncrossable fence/wall, flower beds

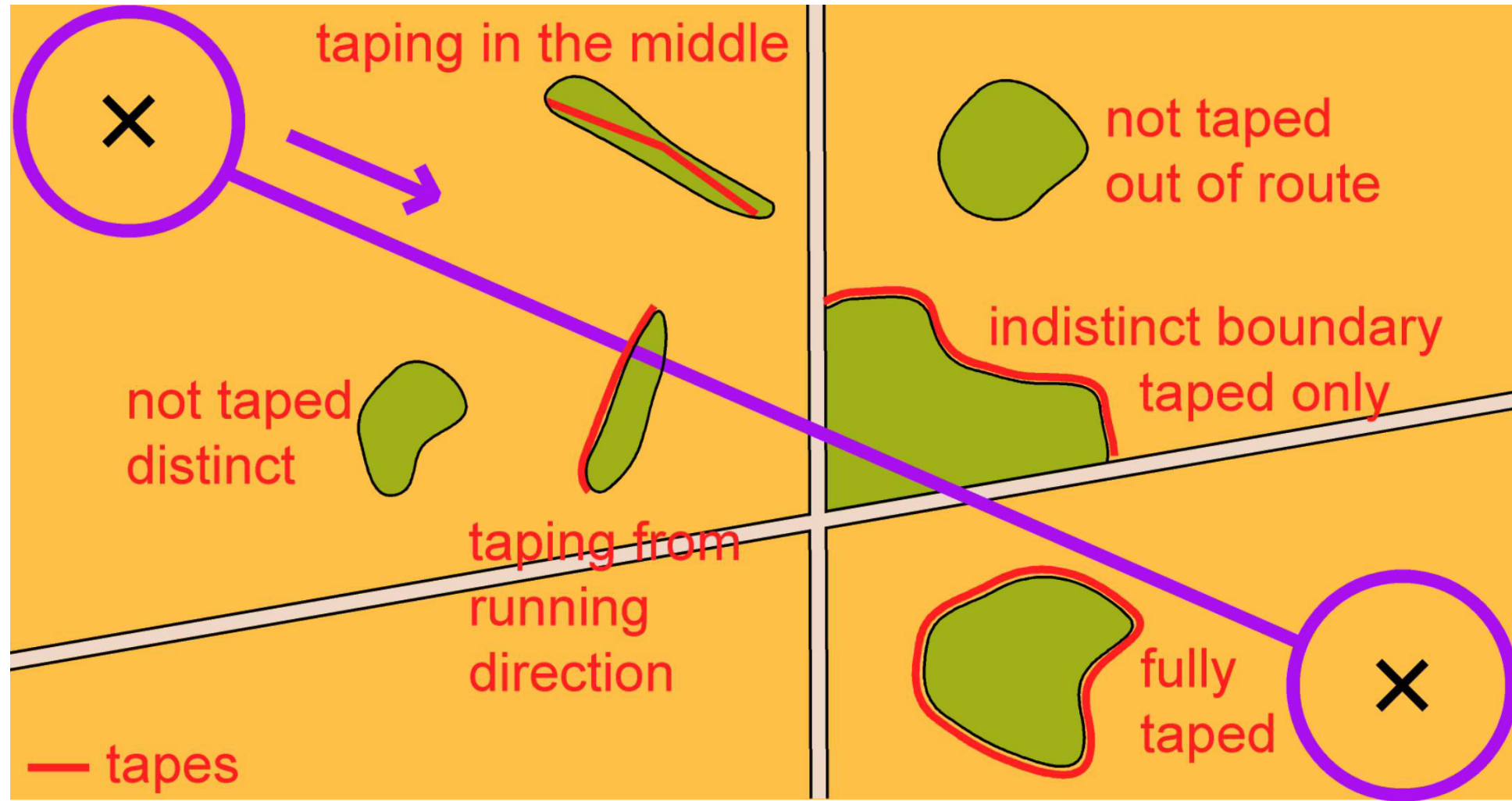


ORIENTEERING
WORLD CUP



Olive Green Area highlighting

- The olive green areas will be only highlighted in some places, in 4 possible ways:
 - All around
 - From the runner's direction
 - In the middle
 - Not highlighted
- This practice is applied during all sprint races.



Several places marked with “709 Out-of-bounds area”



- Only where **bold** purple boundary appears, the boundary is marked in the ground by tape or temporary fence or by their combination
- The border of the hatched area is highlighted by the „707 Uncrossable boundary,,




Multiple running levels



ORIENTEERING
WORLD CUP
FINAL ROUND 2018
CZECH REPUBLIC

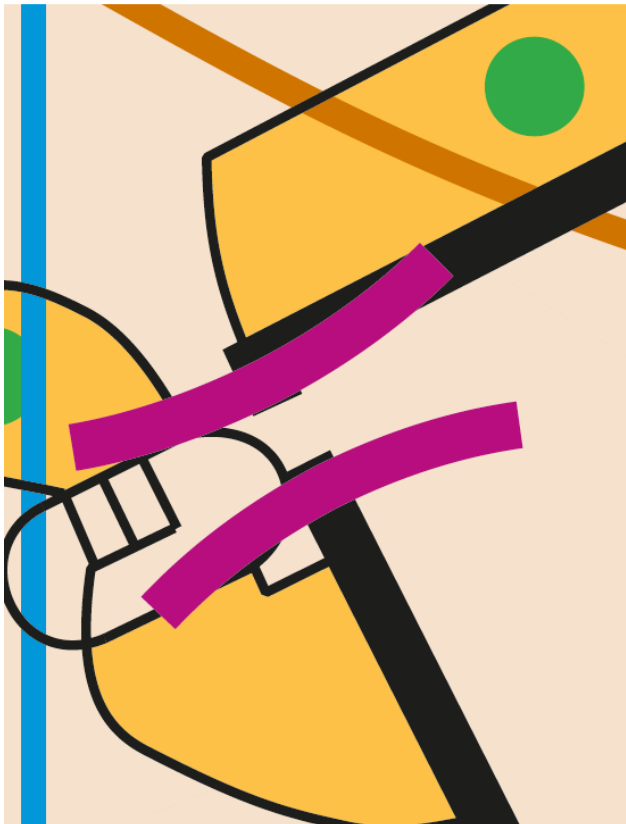
- The symbol “518.1 Underpass or tunnel” is used
- These tunnels will be highlighted by „708.001 Crossing section“ in the Quaterfinal, but **they will not be highlighted** by magenta color in the SF and F (legibility reason).
- It is allowed to run both over and under such bridges.



Several spiral staircases in the area




- Drawn by a special symbol
- These staircases will be highlighted by „708.000 Crossing point“



Marks (small roofs)



- On the way to the map start for semi-finals and finals there will be marks (small roofs) on the ground in part of the area marking mandatory route. It is allowed to cross this marking during running on the course.



Number of controls



**ORIENTEERING
WORLD CUP**
FINAL ROUND 2018
CZECH REPUBLIC

Race	Men	Women
Qualification	18-20	15-16
Quarter-Final	8-9	8-9
Semi-Final	12-13	11-12
Final	13	12

QF selection



ORIENTEERING
WORLD CUP
FINAL ROUND 2018
CZECH REPUBLIC

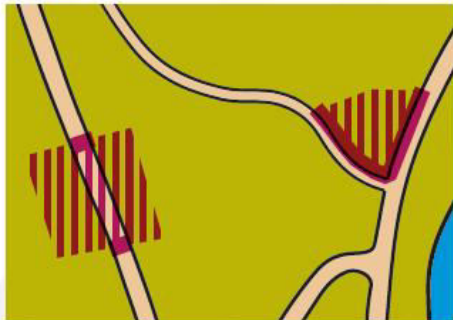
- Held in the arena at 10:40 (Women) and 11:15 (Men), all runners from the class shall be present
- Runners are gathered around the TV, where selection of previous runners is shown. The coaches can support the runners, but must stay behind the runners due to capacity of viewable area.
- The TV shows also the next runners who are on the turn for selection in the left column.
- Organizers announce the name of the runner, who shall step out before TV and clearly say the number of the heat. This must be done within 5 seconds, otherwise the runner is skipped and his heat is chosen at the end by the organizer randomly.
- Runner who has voted receives start number instantly after the heat selection.

Special notes for Knock-Out Sprint Quarter-Final



ORIENTEERING
WORLD CUP
FINAL ROUND 2018
CZECH REPUBLIC

- Significant part of the competition map will be drawn by “528.1 Area with forbidden access” but looks like an ordinary open field/forest in the terrain.
 - Only the paths are mapped, so it is allowed to run along paths only
- Highlighting by tape in terrain **is used only where** “528.1 Area with forbidden access” (olive green) **is combined with** “709 Out-of-bounds area” (purple hatches)
- There can be artificial objects, on which the controls are placed (Map 2).



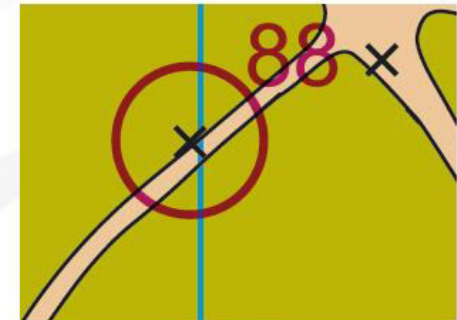
Map 1



Photo 1



Photo 2



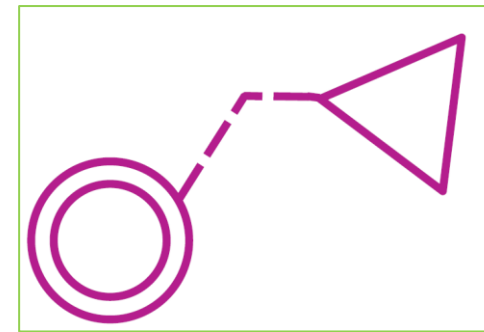
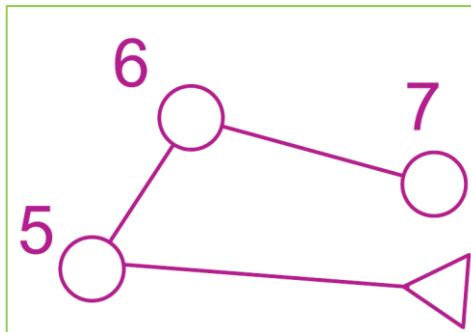
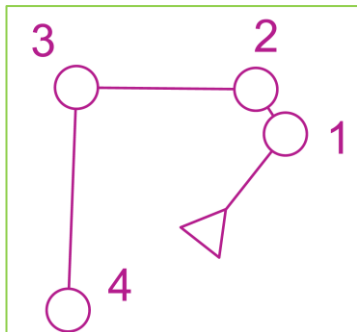
Map 2

Special notes for Knock-Out Sprint Final



ORIENTEERING
WORLD CUP
FINAL ROUND 2018
CZECH REPUBLIC

- Map 1 – after punching last control, throw away Map 1 on the ground, and take a new Map 2+3 from the table in envelope with your number
- Map 2+3 is double sided, upper side is the Map 2 and the bottom side (when lying on the table) is the Map 3.
- Follow mandatory route through the arena, which is 140 m long and leads from last control on the Map 1 to the start point on the Map 2. This route is not marked on any map for legibility reasons.
- The last control of Map 2 is the last control of the entire course and it is also the start on the Map 3 which is on the other side.
- Only the mandatory route from the last control to the Finish is on Map3. This last control and the run into the Finish is the same as in Semi-Final, so **it is not necessary to read the Map 3 at all.**

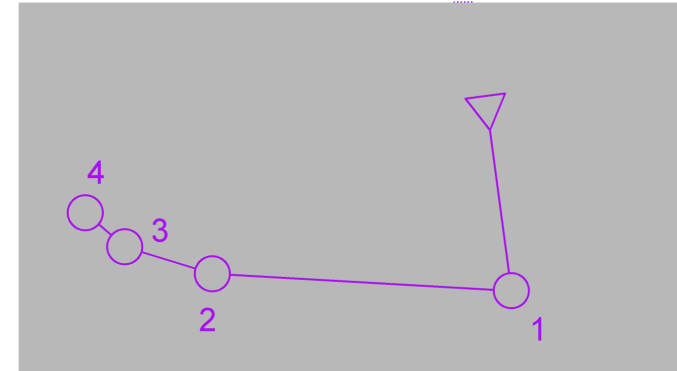


Self choice at start for QF + SF



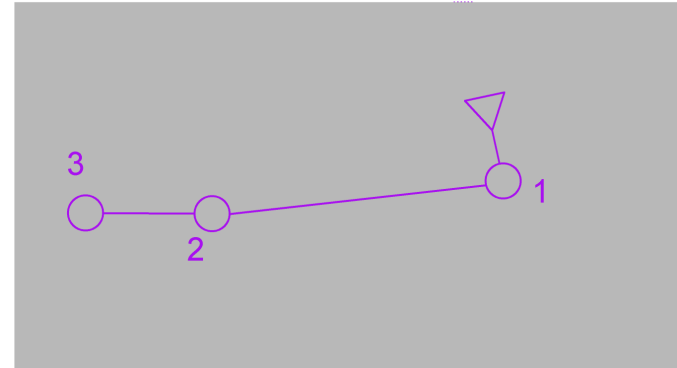
- There is a map sample with 3 variants A, B, C. Competitor has 20 seconds for choosing one of the variants.
- Three maps are marked as A,B,C from the bottom side - moves selected map to the designated place
- Start on sample is **not** the initial start point, but the last control before the self choice part
- Control numbers in the sample always start from 1 but are normal (e.g. 8, 9) in the real map

A



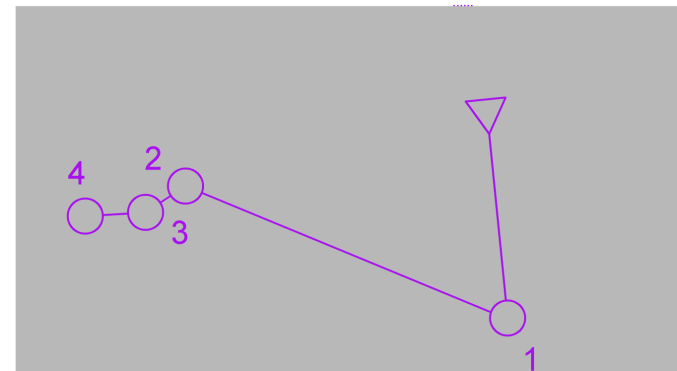
▷						
1	58					
2	82					
3	75					
4	54					

B



▷						
1						
2						
3						

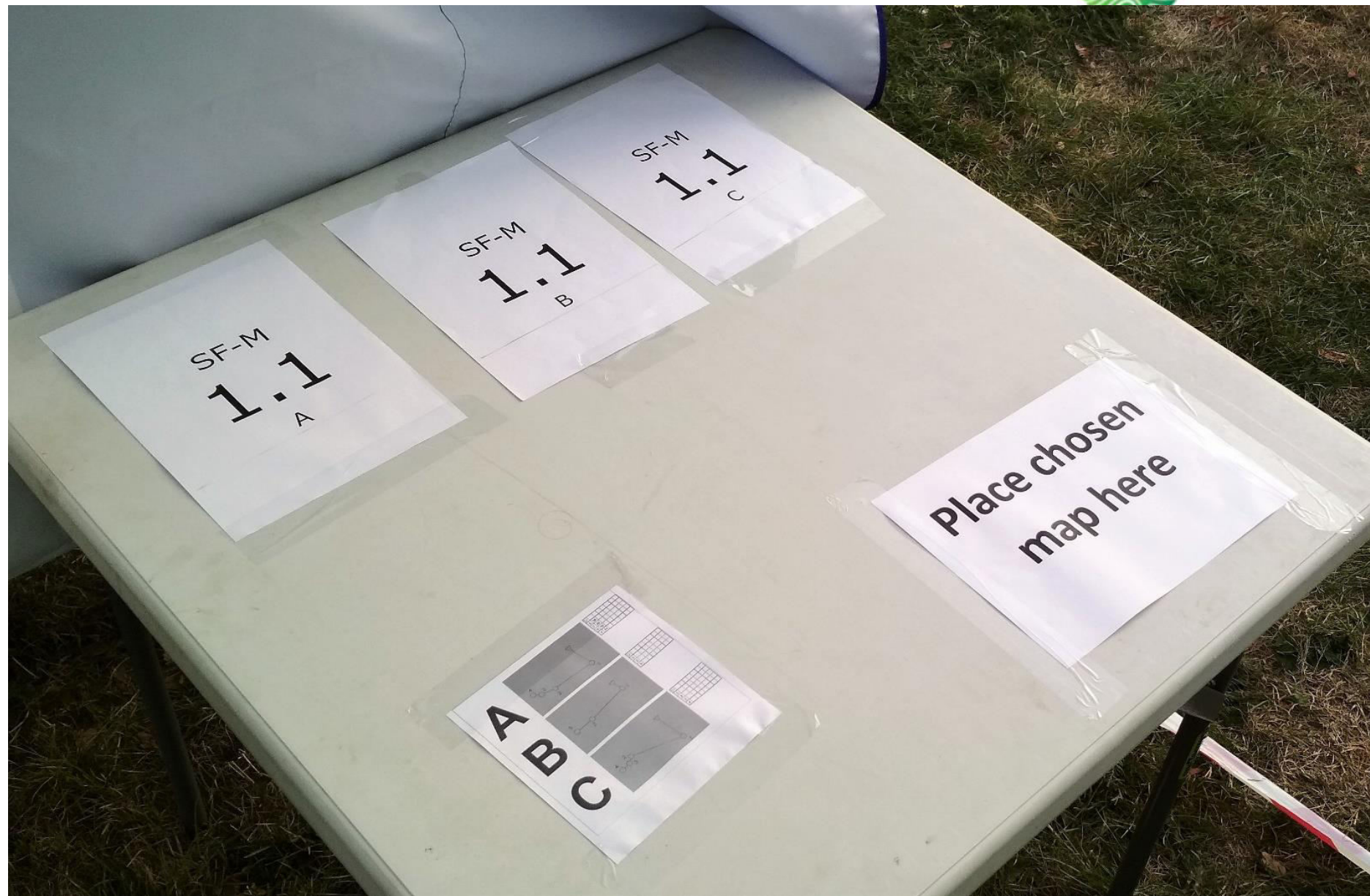
C



▷						
1						
2						
3						
4						



- Once the competitor has placed his chosen map, they can't take it back
- If they haven't placed their chosen map in the designated time, they get map A by default



Main runner's responsibilities



ORIENTEERING
WORLD CUP
FINAL ROUND 2018
CZECH REPUBLIC

- Do not cross uncrossable objects / areas as per ISSOM 2007
- Be careful not cross the Olive green areas even if they look like a normal forest
- Watch for your start time
- F: take the right map with your start number when changing maps from map 1 to map 2+3

Q&A – email questions to t.t@atlas.cz



**ORIENTEERING
WORLD CUP**
FINAL ROUND 2018
CZECH REPUBLIC

Q: Where and in which area can we set up a tent?

A: In the morning only, Quarantine Q and QF are in the same place

Q: Warm place to stay?

A: Olymp has an indoor corridor where teams can stay and then go directly to SF Quar.
Vystaviste will also have an indoor place where to stay

Q: Course choice, is it allowed to communicate in the last minute before the start?

A: It is strictly forbidden to communicate

Q: In the finish line, which body part will count in case of a draw?

A: The athlete's chest

Q: who will enter the next final in case of a draw for the last spot in a heat/final?

A: Camera record, if still unclear, then Sprint world ranking applies